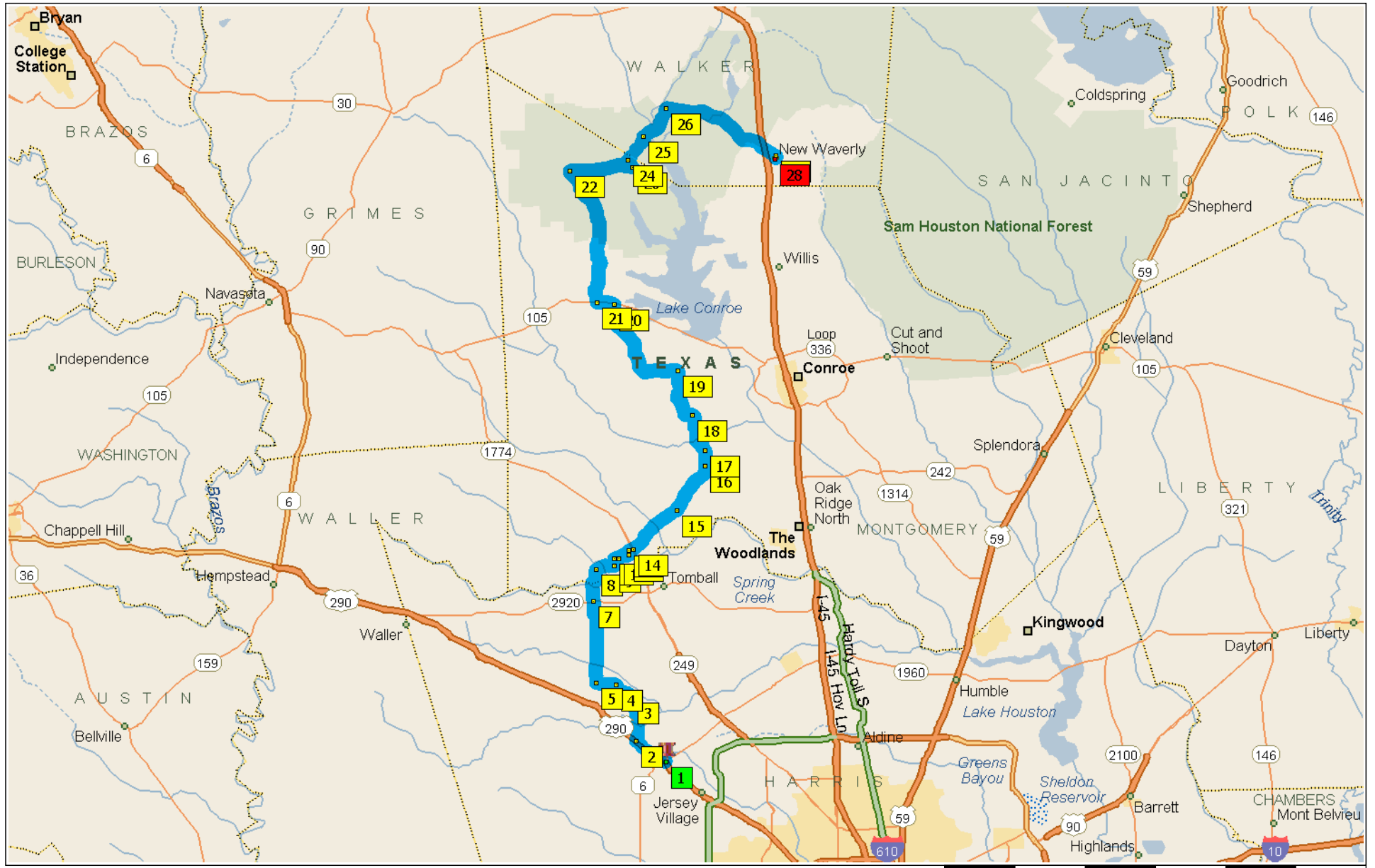
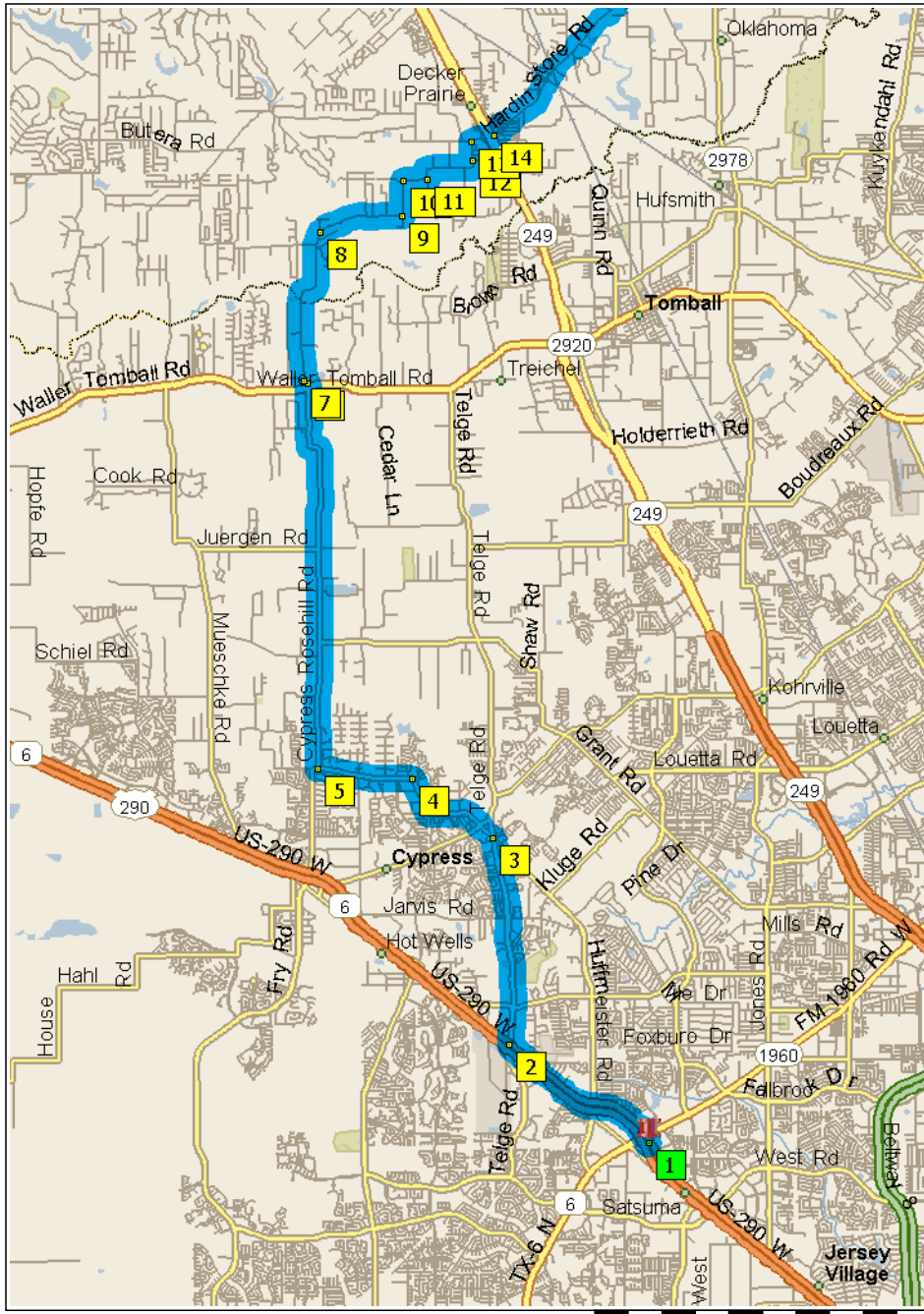


Carinos to Waverly House

76.4 miles; 1 hour, 50 minutes



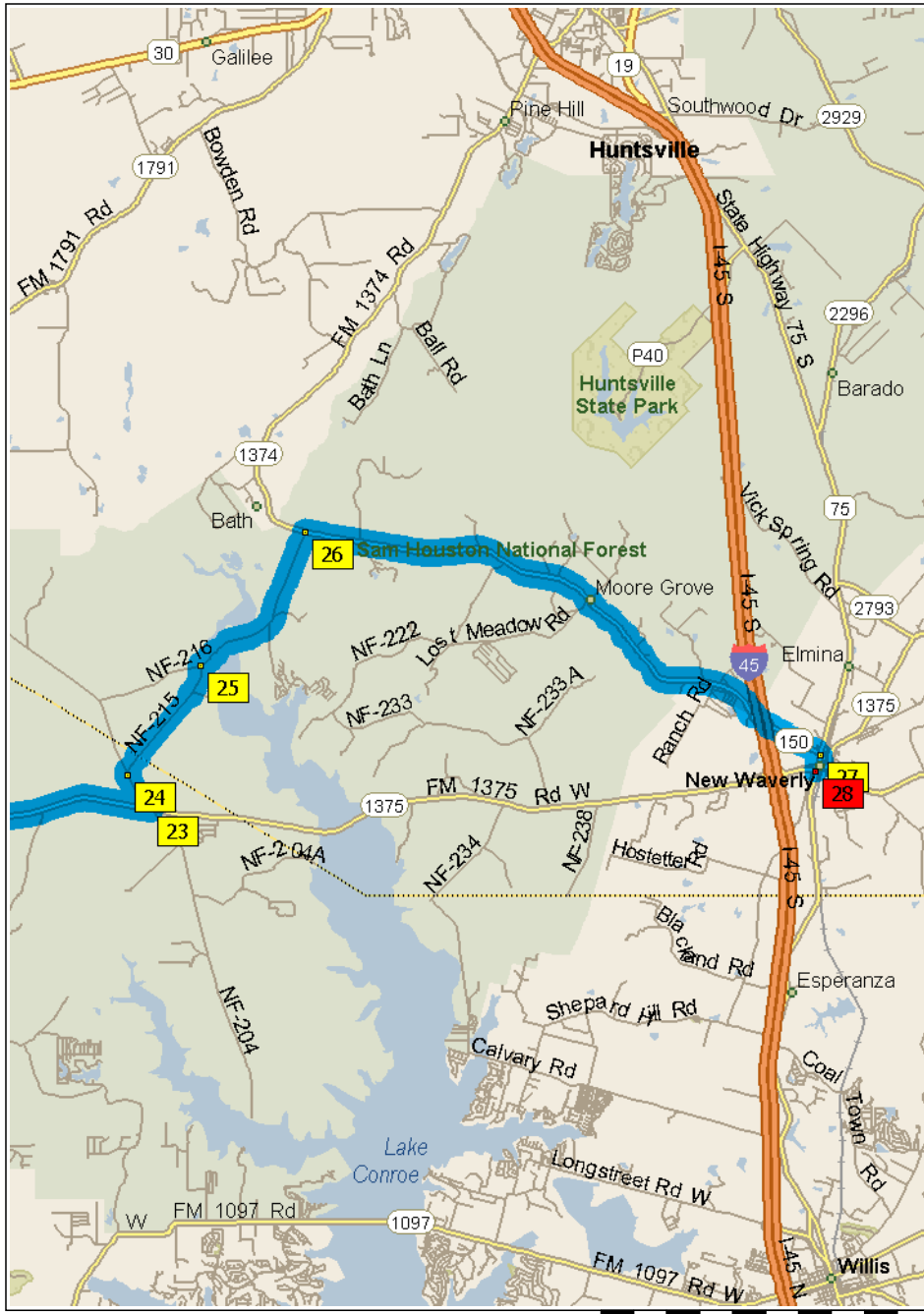


9:00 AM	0.0 mi	1 Depart 001 on US-290 W [Northwest Fwy] (North) for 0.7 mi
9:00 AM	0.7 mi	Take Ramp (LEFT) onto US-290 [SR-6] for 1.4 mi towards US-290 W
9:02 AM	2.1 mi	Take Ramp (RIGHT) onto US-290 W [Highway 290] for 0.6 mi towards Telge Rd
9:02 AM	2.7 mi	2 At US-290 W and Telge Rd, turn RIGHT (North) onto Telge Rd for 3.1 mi
9:06 AM	5.8 mi	Bear LEFT (North-West) onto Local road(s) for 21 yds
9:07 AM	5.8 mi	3 At Telge Rd and Huffmeister Rd, road name changes to Huffmeister Rd for 1.7 mi
9:10 AM	7.5 mi	4 At Huffmeister Rd and E Louetta Rd, stay on Huffmeister Rd (West) for 1.4 mi
9:12 AM	9.0 mi	5 At Cypress Rosehill Rd and Huffmeister Rd, turn RIGHT (North) onto Cypress Rosehill Rd for 5.9 mi
9:20 AM	14.9 mi	6 At Waller Tomball Rd and Cypress Rosehill Rd, bear LEFT (North-West) onto Waller Tomball Rd [Old Waller Tomball] for 131 yds
9:20 AM	14.9 mi	7 At 22004 Cypress Rosehill Rd, bear RIGHT (North) onto Cypress Rosehill Rd [Decker Prairie Rosehi Rd] for 1.2 mi
9:23 AM	16.2 mi	Road name changes to Decker Prairie Rosehl Rd for 1.2 mi
9:26 AM	17.3 mi	8 At Fawnwood Ln and Decker Prairie Rosehl Rd, stay on Decker Prairie Rosehl Rd (North-East) for 1.3 mi
9:28 AM	18.6 mi	9 At Decker Prairie Rosehl Rd and Baker Cemetery Rd, turn LEFT to stay on Decker Prairie Rosehl Rd for 0.5 mi
9:29 AM	19.2 mi	10 At Decker Prairie Rosehl Rd and Shields Rd, stay on Decker Prairie Rosehl Rd (East) for 0.4 mi
9:29 AM	19.5 mi	11 At Decker Prairie Rosehl Rd and N Memory Ln, stay on Decker Prairie Rosehl Rd (North) for 1.0 mi

0 mi 1 2 3 4 5



- 9:31 AM 20.5 mi **12** At Decker Prairie Rosehl Rd and Christiana Dr, stay on Decker Prairie Rosehl Rd (North) for 0.3 mi
- 9:31 AM 20.8 mi **13** At Decker Prairie Rosehl Rd and Decker Prairie Rd, turn RIGHT (East) onto Decker Prairie Rd for 0.3 mi
- 9:32 AM 21.0 mi Road name changes to Hardin Store Rd for 153 yds
- 9:32 AM 21.1 mi **14** At 24045 Hardin Store Rd, stay on Hardin Store Rd (East) for 4.4 mi
- 9:42 AM 25.5 mi **15** At Hwy 2978 and Hardin Store Rd, turn LEFT (North) onto FM-2978 [FM 2978 Rd] for 3.9 mi
- 9:46 AM 29.4 mi **16** At Hwy 2978 and Hwy 1488 and Honea Egypt Rd, road name changes to Honea Egypt Rd [Honea-Old Egypt Rd] for 1.1 mi
- 9:49 AM 30.5 mi **17** At Sendera Ranch Dr and Road and Honea Egypt Rd, stay on Honea Egypt Rd [Honea-Old Egypt Rd] (North-West) for 2.9 mi
- 9:54 AM 33.4 mi **18** At Ponderosa Trl and Honea Egypt Rd, stay on Honea Egypt Rd [Honea-Old Egypt Rd] (West) for 4.0 mi
- 10:01 AM 37.4 mi **19** At Hwy 2854 and Honea Egypt Rd, turn LEFT (West) onto FM-2854 [FM 2854 Rd] for 8.1 mi
- 10:09 AM 45.5 mi **20** At Highway 105 and Hwy 2854 and Long Star Pky, turn LEFT (West) onto SR-105 [Highway 105] for 1.2 mi
- 10:10 AM 46.8 mi **21** At Eva St and Liberty St, turn RIGHT (North) onto FM-149 [Liberty St] for 0.2 mi
- 10:11 AM 47.0 mi Bear LEFT (North-West) onto FM-149 [N Liberty St] for 1.4 mi
- 10:13 AM 48.4 mi Keep STRAIGHT onto FM-149 [FM 149 Rd] for 8.8 mi
- 10:22 AM 57.2 mi **22** At Hwy 149 and Hwy 1375, turn RIGHT (East) onto FM-1375 [FM 1375 Rd] for 4.6 mi
- 10:27 AM 61.7 mi **23** At Hwy 1375 and Stubblefield Lake Rd, turn LEFT (North-West) onto NF-215 [Stubblefield Lake Rd] for 0.6 mi



10:28 AM	62.4 mi	24	At Stubblefield Lake Rd and Nf-215, turn RIGHT (North-East) onto Stubblefield Lake Rd for 0.3 mi
10:29 AM	62.7 mi		Road name changes to NF-215 [Stubblefield Lake Rd] for 1.7 mi
10:34 AM	64.4 mi	25	At Nf-216 and Stubblefield Lake Rd, turn RIGHT (East) onto NF-216 for 0.3 mi
10:34 AM	64.7 mi		Road name changes to Stubblefield Lake Rd for 2.5 mi
10:41 AM	67.2 mi	26	At Hwy 1374 and Stubblefield Lake Rd, turn RIGHT (East) onto FM-1374 [FM 1374 Rd] for 7.8 mi
10:47 AM	75.0 mi		Keep STRAIGHT onto FM-1374 [SR-150] for 0.3 mi
10:48 AM	75.3 mi		Road name changes to SR-150 [W State Highway 150] for 0.4 mi
10:49 AM	75.7 mi		Keep STRAIGHT onto SR-150 [Grove Rd] for 0.5 mi
10:49 AM	76.2 mi	27	At Hwy 150 and Hwy 75, stay on SR-150 [SR-75] (South) for 0.2 mi
10:49 AM	76.3 mi		Bear RIGHT (South) onto SR-75 for 174 yds
10:50 AM	76.4 mi	28	Arrive Hwy 75 and Hwy 1375

0 mi 1 2 3 4 5