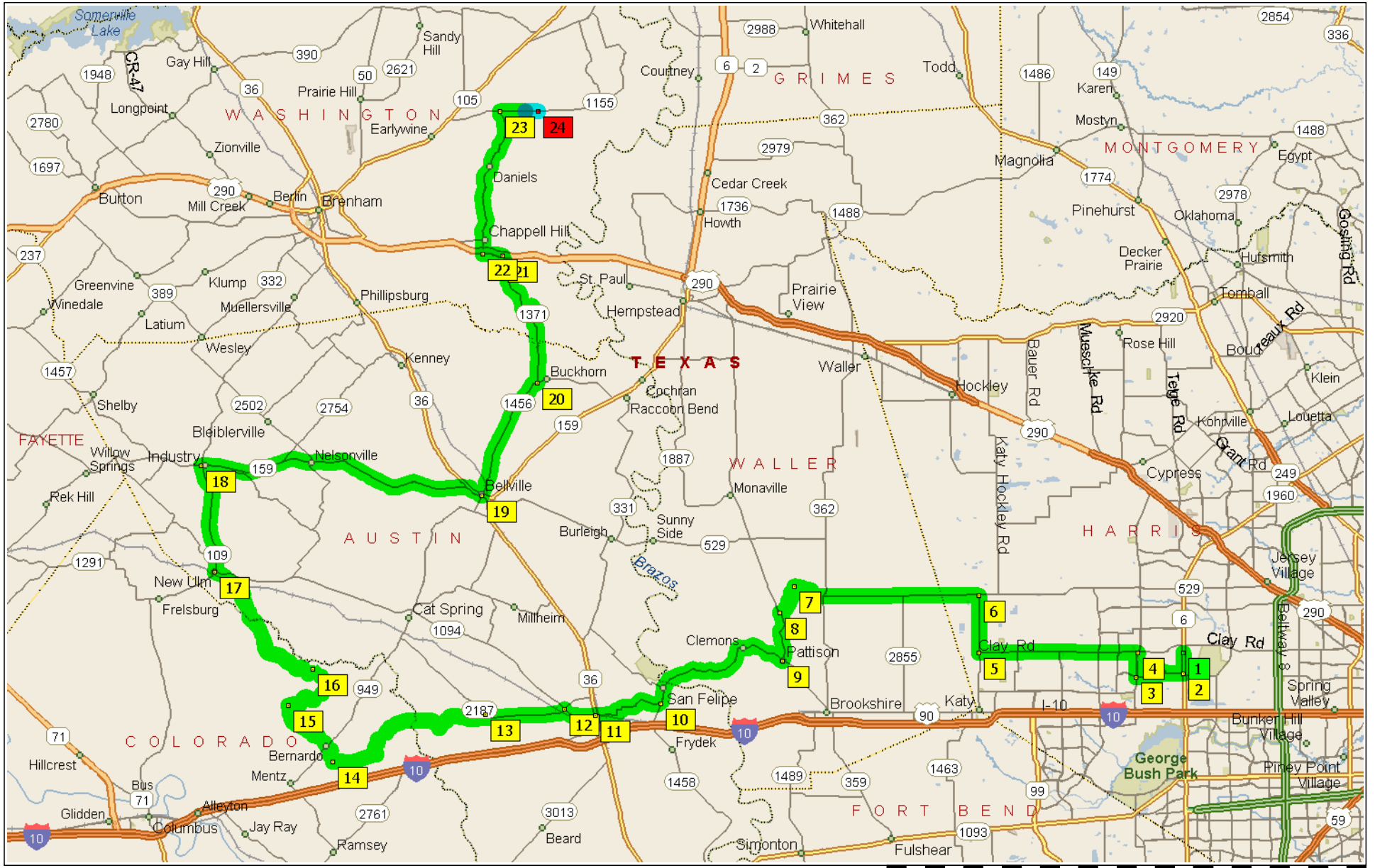
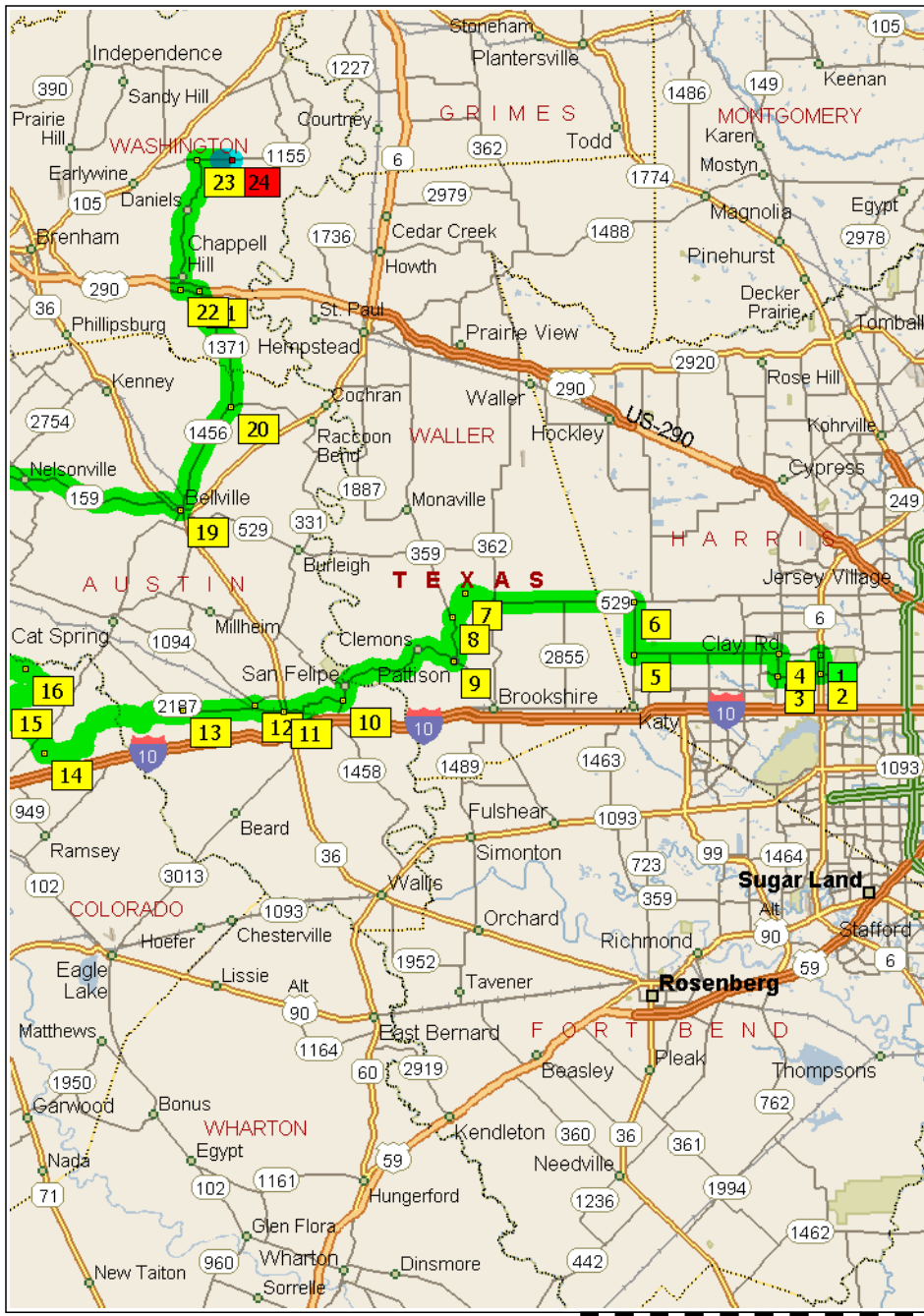


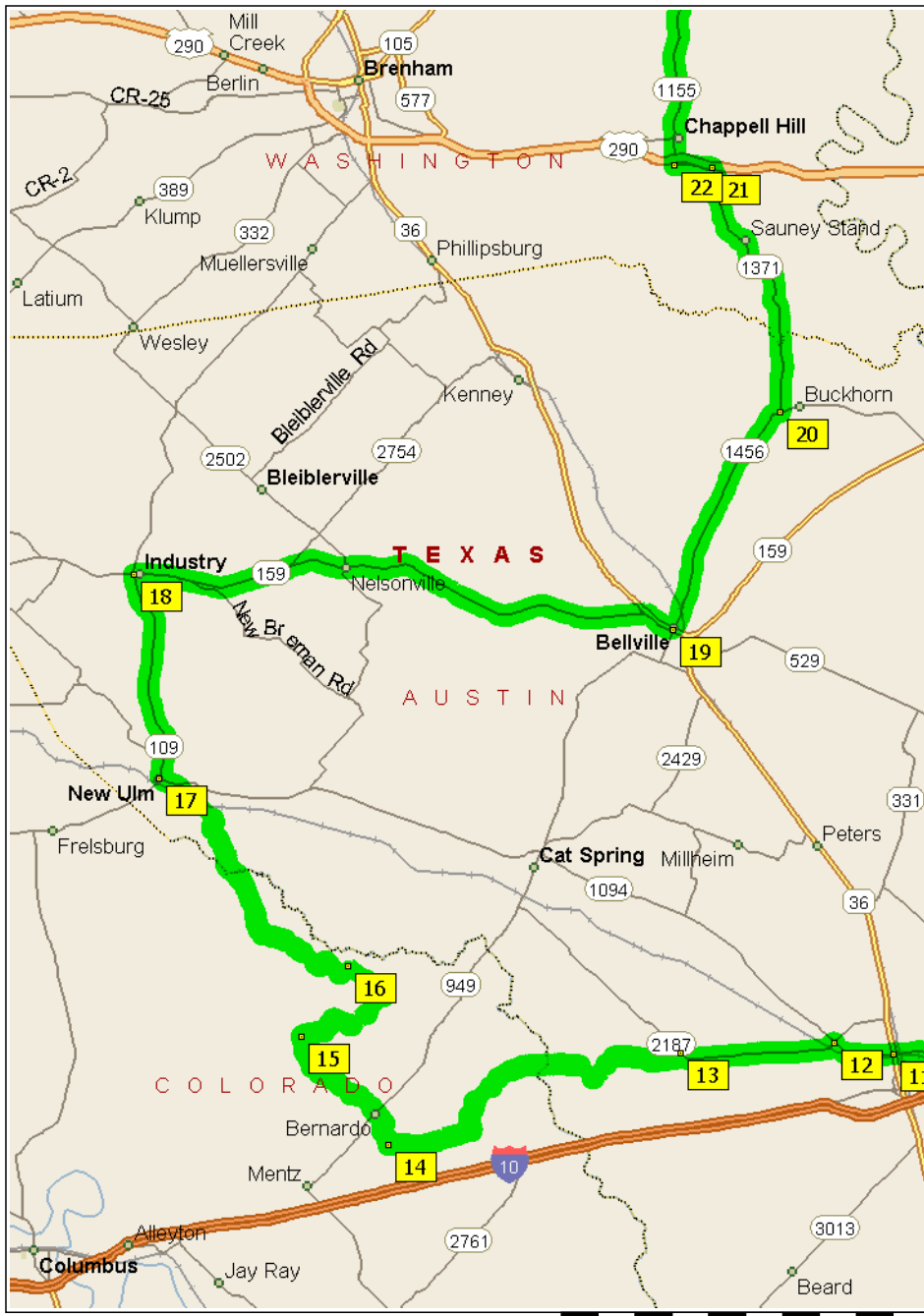
# Raceway to 2193 Strip maps

122.6 miles; 4 hours, 42 minutes

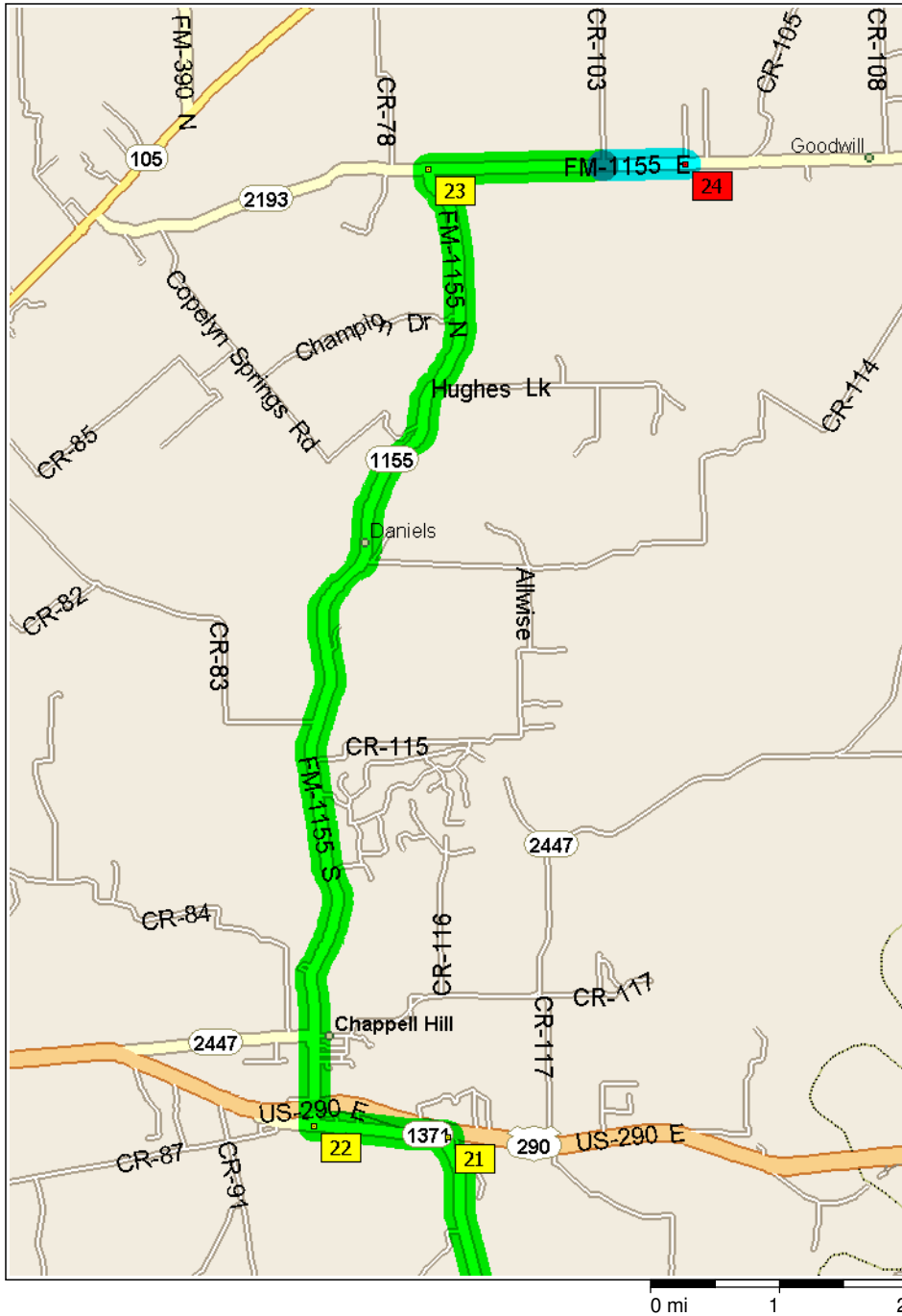




9:00 AM	0.0 mi	<b>1</b>	Depart near Barker on SR-6 (South) for 1.1 mi
9:01 AM	1.1 mi	<b>2</b>	At near Barker, turn RIGHT (West) onto Groeschke Rd for 2.9 mi
9:04 AM	4.0 mi	<b>3</b>	At near Barker, turn RIGHT (North) onto Barker Cypress Rd for 1.3 mi
9:06 AM	5.3 mi	<b>4</b>	At near Barker, turn LEFT (West) onto Clay Rd for 8.3 mi
9:16 AM	13.6 mi	<b>5</b>	At near Katy, turn RIGHT (North) onto Katy Hockley Rd for 3.0 mi
9:19 AM	16.7 mi	<b>6</b>	At near Katy, turn LEFT (West) onto FM-529 [Freeman Rd] for 8.2 mi
9:31 AM	24.8 mi		Road name changes to Wilson Rd for 1.8 mi
9:36 AM	26.6 mi	<b>7</b>	At near Pattison, turn LEFT (South) onto Adams Flat Rd for 1.8 mi
9:41 AM	28.4 mi	<b>8</b>	At near Pattison, turn LEFT (South-East) onto FM-359 for 2.7 mi
9:45 AM	31.1 mi	<b>9</b>	At near Pattison, turn RIGHT (West) onto FM-1458 for 7.7 mi
9:57 AM	38.8 mi		Keep STRAIGHT onto FM-1458 [Vicaro Guerero St] for 0.8 mi
9:59 AM	39.6 mi	<b>10</b>	At near San Felipe, turn RIGHT (West) onto Sealy Rd for 2.3 mi
10:04 AM	41.9 mi		Keep STRAIGHT onto Remmert Rd for 0.9 mi
10:07 AM	42.8 mi		Keep STRAIGHT onto San Felipe Rd for 0.7 mi
10:09 AM	43.5 mi		Road name changes to Columbus Rd for 0.2 mi
10:10 AM	43.7 mi	<b>11</b>	At near Sealy, road name changes to FM-1094 [Columbus Rd] for 1.1 mi
10:12 AM	44.8 mi		Keep STRAIGHT onto FM-1094 for 0.6 mi
10:13 AM	45.5 mi	<b>12</b>	At 2494 FM-1094, Sealy, TX 77474, turn LEFT (South-West) onto FM-2187 for 4.3 mi
10:20 AM	49.8 mi	<b>13</b>	At near Rexville, turn LEFT (South-West) onto Kulow Rd for 3.3 mi
10:28 AM	53.1 mi		Turn LEFT to stay on Kulow Rd for 0.9 mi



10:30 AM	54.0 mi	Road name changes to Sealy Rd for 3.1 mi
10:38 AM	57.1 mi	Turn RIGHT (West) onto Bernardo Rd for 2.4 mi
10:44 AM	59.4 mi	<b>14</b> At near Bernardo, stay on Bernardo Rd [Eagle Lake Rd] (North) for 1.0 mi
10:47 AM	60.5 mi	Road name changes to New Ulm Rd for 3.1 mi
10:55 AM	63.6 mi	<b>15</b> At near Bernardo, road name changes to Cat Spring Rd [CR-80] for 2.7 mi
11:01 AM	66.3 mi	Turn LEFT (North-West) onto Bostick Rd [CR-72] for 1.2 mi
11:05 AM	67.6 mi	<b>16</b> At near Bernardo, stay on Bostick Rd [CR-72] (South-West) for 4.7 mi
11:16 AM	72.3 mi	Road name changes to Bernard Rd for 3.0 mi
11:24 AM	75.3 mi	Bear LEFT (West) onto Skylark Rd for 164 yds
11:25 AM	75.4 mi	Keep STRAIGHT onto Live Oak St for 87 yds
11:25 AM	75.5 mi	Bear LEFT (West) onto FM-1094 for 0.4 mi
11:27 AM	75.9 mi	<b>17</b> Arrive near New Ulm
12:27 PM	75.9 mi	Depart near New Ulm on FM-109 (North) for 5.9 mi
12:36 PM	81.7 mi	<b>18</b> At near Industry, turn RIGHT (East) onto SR-159 [Fordtran Blvd] for 1.3 mi
12:38 PM	83.0 mi	Keep STRAIGHT onto SR-159 for 12.6 mi
12:58 PM	95.6 mi	Keep STRAIGHT onto SR-159 [Nelsonville Rd] for 0.6 mi
12:59 PM	96.1 mi	Keep STRAIGHT onto SR-159 for 0.1 mi
12:59 PM	96.3 mi	Keep STRAIGHT onto SR-159 [SR-36] for 0.9 mi
1:01 PM	97.1 mi	<b>19</b> At near Bellville, keep STRAIGHT onto FM-1456 [N Holland St] for 0.6 mi
1:02 PM	97.8 mi	Keep STRAIGHT onto FM-1456 for 6.1 mi
1:12 PM	103.9 mi	<b>20</b> At near Buckhorn, turn LEFT (North) onto FM-1371 for 7.7 mi
1:24 PM	111.6 mi	<b>21</b> At near Chappell Hill, stay on FM-1371 (West) for 1.0 mi



- 1:26 PM 112.7 mi 22 At near Chappell Hill, road name changes to FM-1155 for 7.9 mi
- 1:39 PM 120.6 mi 23 At near Daniels, stay on FM-1155 (East) for 2.0 mi
- 1:42 PM 122.6 mi 24 Arrive near Goodwill